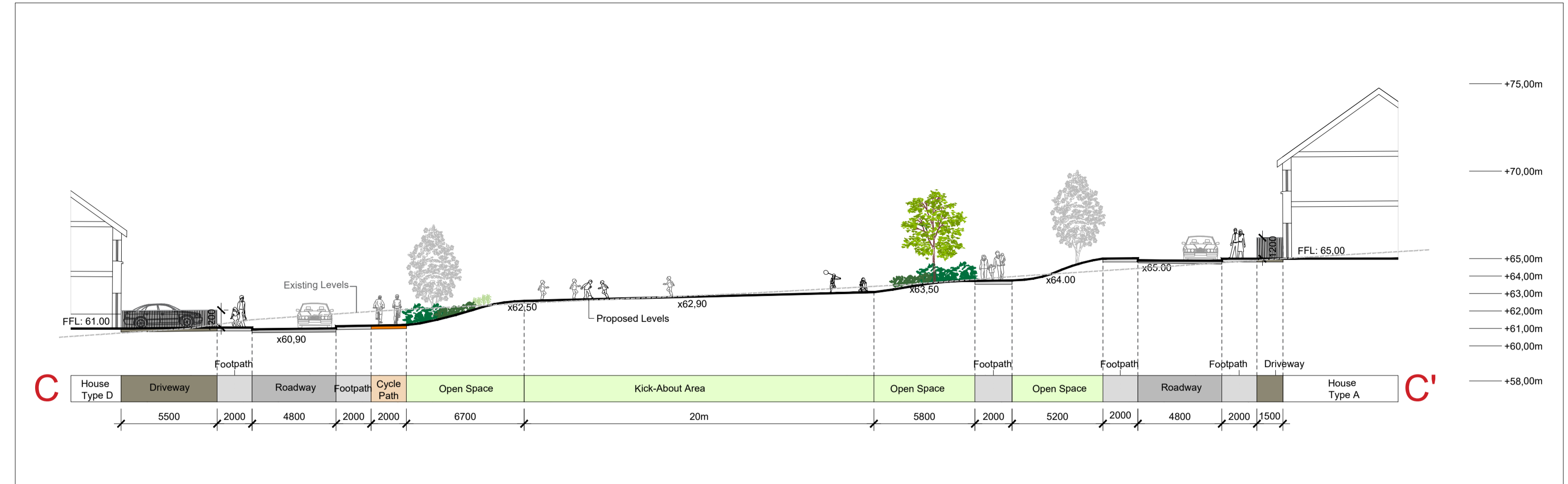
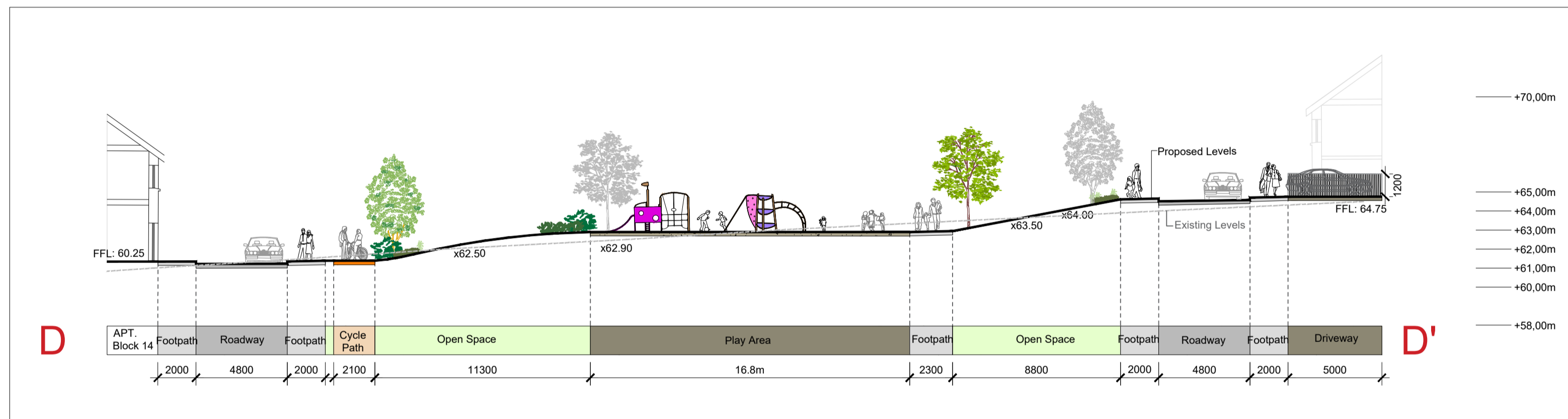


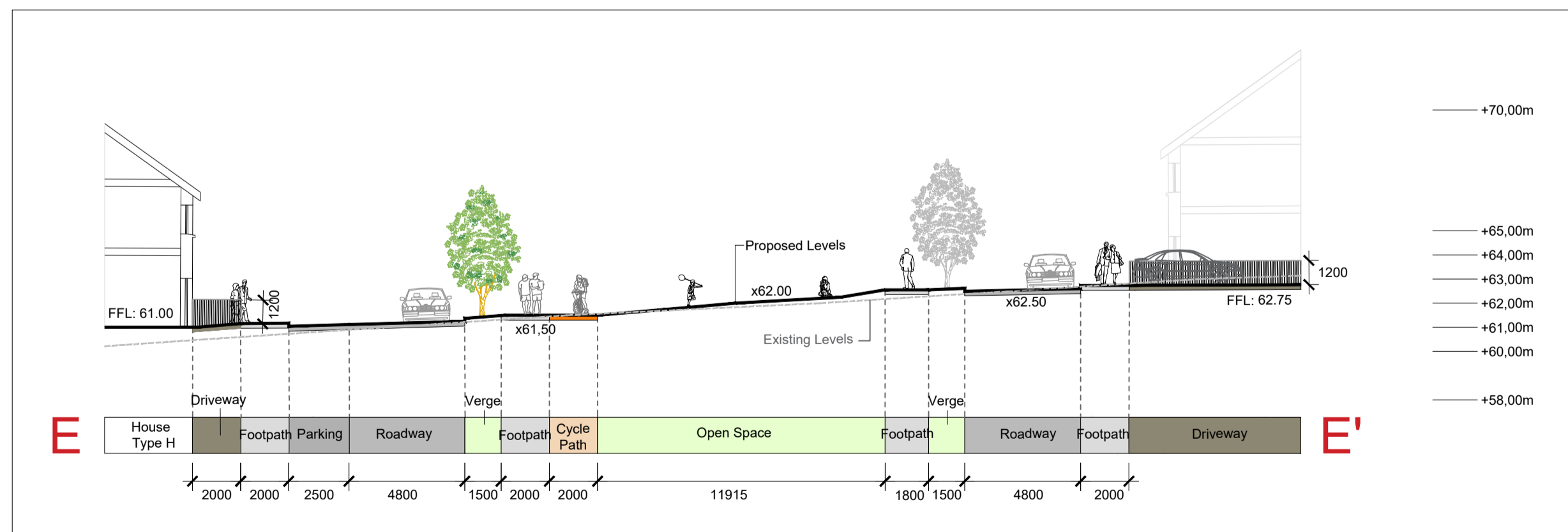
SECTION B-B Scale 1:200



SECTION C-C Scale 1:200



SECTION D-D Scale 1:200



SECTION E-E Scale 1:200



SECTION KEY Scale 1:2000

- NOTES:
1. This drawing is intended to show landscape architectural proposals only. Please refer to Architects and Engineers drawings for relevant details of buildings, structures, roads, parking, etc.
 2. The copyright of this drawing is vested with Murray & Associates. This drawing may not be copied or reproduced without written consent.
 3. All materials referred to on this drawing - including plant species - are indicative and subject to change following detailed site investigation. Significant changes, if any are required, will be referred to the relevant authority for agreement.
 4. This drawing is not suitable for use for construction purposes.
 5. Discrepancies to be referred to Murray & Associates for clarification.

| Rev | Date | Revision | Drawn | Checked |
|-----|----------|----------------|-------|---------|
| 0 | 21-02-19 | Planning Issue | MT | JB |

murray & associates
 landscape architecture
 16 The Seapoint Building
 44-45 Clontarf Road
 Dublin 3
 e: mail@murray-associates.com t: 01 854 0090

Project Title: Creagh Residential Development

Client: Strutec

Sheet Title: Sections: Neighbourhood Open Space

Sheet No.: 1706_PL_S_01_IFP

Project Architect: Strutec

Scale: 1/20 @ A1

Date: 21-02-19

Revision: 0

Copyright MURRAY and Associates, 2019